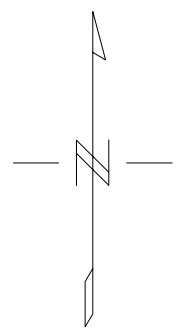
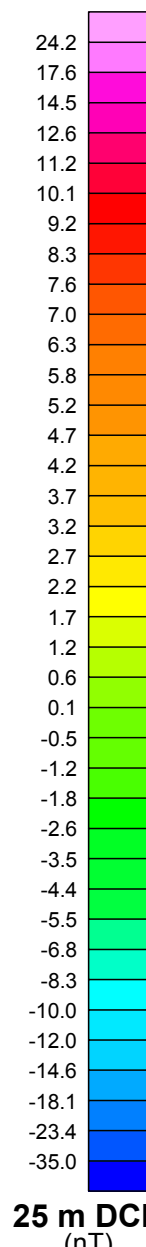
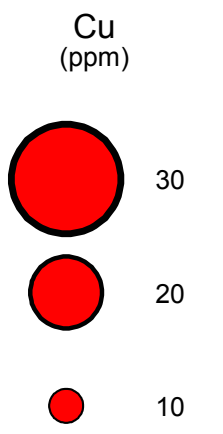


G BLOCK INTERP
Regional Bedrock Geology
with
25 m DCD

Legend

- Target
- Geological Contact
- Water
- 1975 Diamond Drill Hole
- Linear Magnetic Features



Scale 1:25000
(meters)

WGS 84 / UTM zone 8N

Canadian Dehua International Mines Group Inc.

G Block Airborne Interpretation
Regional Bedrock Geology
Overlay by 25 m DCD

Mining District: Dawson
Date: Nov 15, 2010

NTS: 115/ 13
Created by: LW

AURORA GEOSCIENCES LTD.